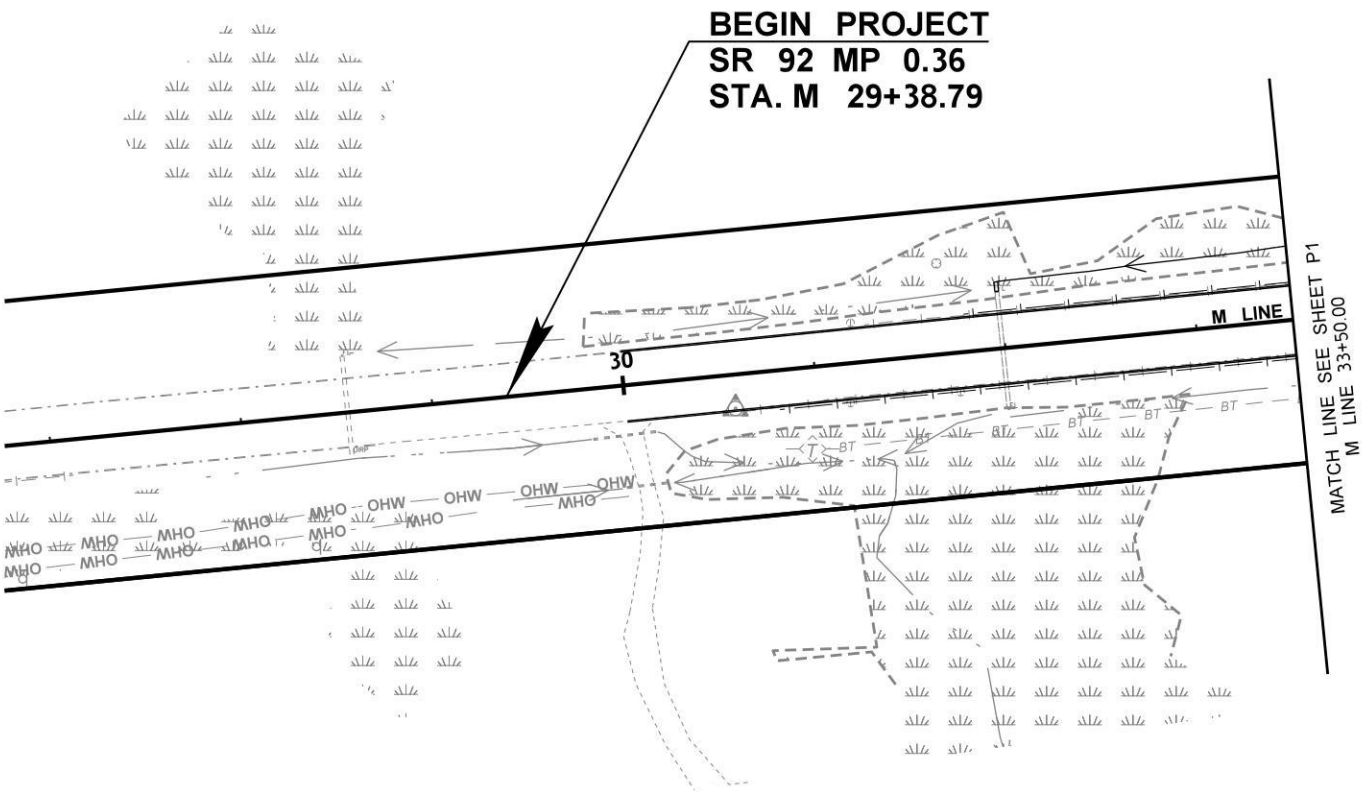












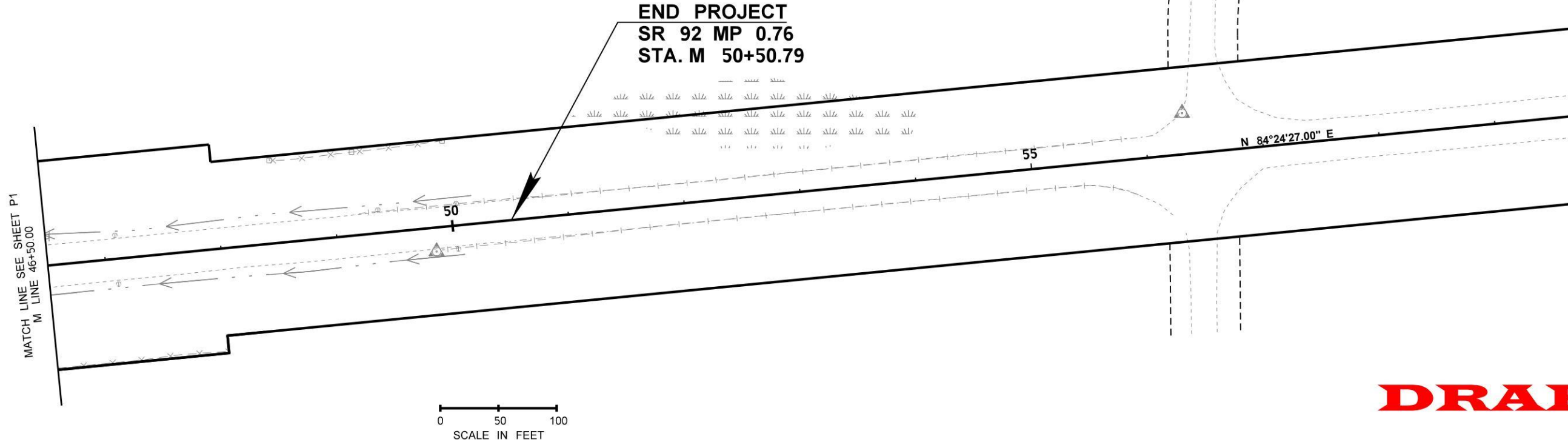


T.29N. R.5E. W.M. / T.29N. R.6E. W.M.



LEGEND		
EXISTING	PROPOSED	
		CATCH BASIN
		GRATE INLET
		STORM SEWER PIPE
		CULVERT
		DITCH
		COMPOST-AMENDED BIOFILTRATION SWALES
		WETLAND AREA
		RETAINING WALL



DRAFT

FILE NAME T:\412335\XL4065 SR92-Roundabouts\CAD\ContractPlans\99th\ ProductMasters\PLANS FOR RFQ.dgn		REGION NO. STATE		FED.AID PROJ.NO.				SR 92		Plot 2
TIME 1:50:05 PM		10	WASH					99TH AVE NE	PLANS	PLAN REF NO P2
DATE 10/18/2012								ROUNDABOUT		SHEET
PLOTTED BY abrahat										OF
DESIGNED BY T. ABRAHA										SHEETS
ENTERED BY T. ABRAHA										
CHECKED BY M. WALLAIA										
PROJ. ENGR. S. SHAKLAWUN										
REGIONAL ADM. L. ENG	REVISION	DATE	BY							